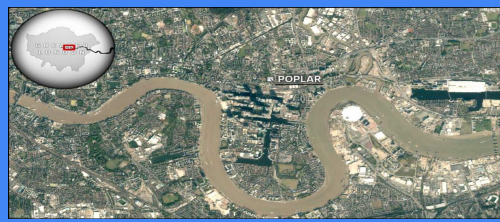


Year Group 1
Spring Term

Knowledge Organiser: Geography
Theme: Animal Kingdom

Strands: Locational Geography
Using maps and compasses to find locations

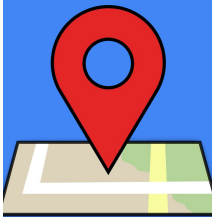


I know that birds, squirrels and foxes are wildlife that I may see in my local area.

I can use Google Earth to look at an aerial map of my local area.


Urban wildlife detective

Grey squirrel	Feral pigeon	Fox	Blackbird	7-spot ladybird
House sparrow	Peregrine falcon	Hedgehog	Starling	Tree bumblebee



I can show where something is by drawing a mark on an aerial map.

I wonder why these animals chose to live in our local area?



WHAT IS A MAP KEY?

Map My Neighborhood

map key
use symbols, colors, or lines to represent important places or landmarks on a map

home	
library	
store	
park	
street	
school	

Key Vocabulary:		
Aerial map		A photograph taken from high up of an area
Wildlife		Animals that live around us and do not need people to look after them
Local		The things close by to where you live
Locations		Places
Route		A way for travelling from one place to another